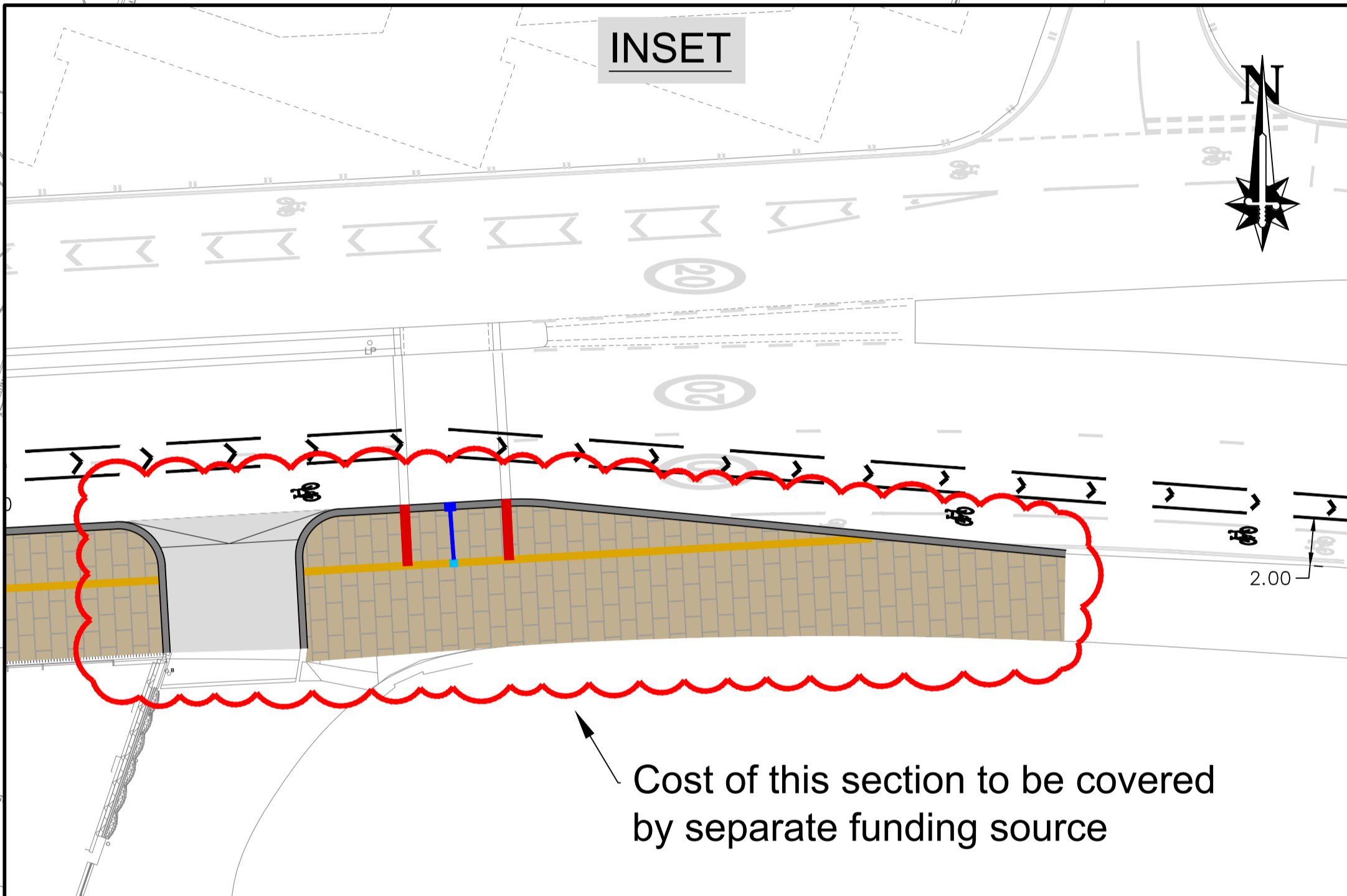
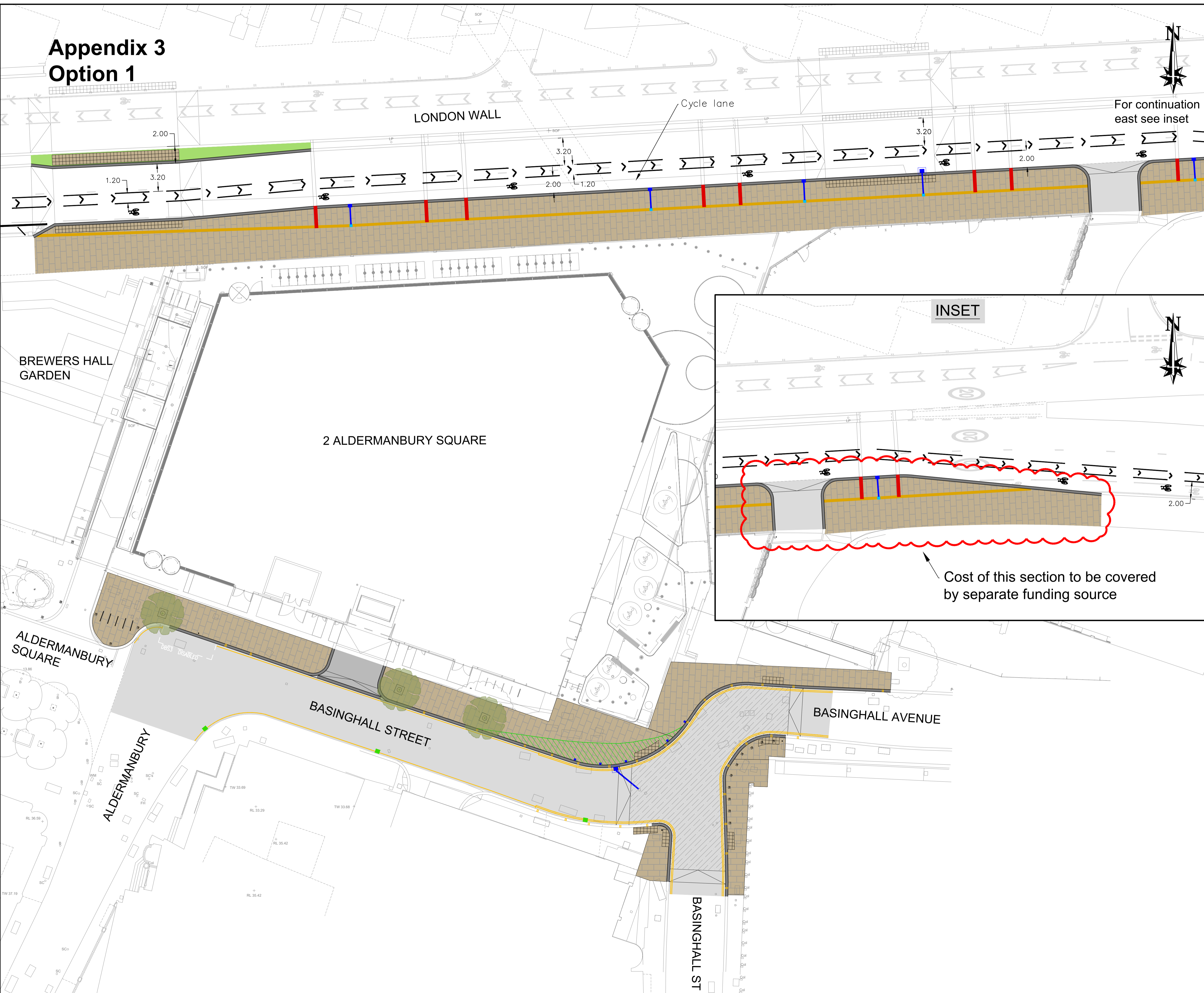


# Appendix 3 Option 1



- ### Key
- Proposed new kerb line
  - Proposed raised section of carriageway
  - New Yorkstone paving
  - Proposed line marking
  - Proposed replacement tree
  - Proposed replacement cycle stands
  - Proposed new C3 removable bollard in NAL socket
  - Proposed blister tactile paving
  - Proposed new crossover with crimped mastic surfacing
  - Proposed carriageway resurfacing
  - Proposed new mastic footway
  - Proposed yorkstone surface drainage channel
  - Proposed new drainage catch pit
  - Proposed new drainage connection
  - Proposed new wier gully in kerb line
  - Proposed new footway drainage catch pit
  - Structural joint footway cover
  - Section of footway to be constructed to carriageway specification
  - Existing bollard to be retained
  - Existing sign post to be retained

Rev No.	Date	Description	By
Revision			

PROJECT:  
**2 ALDERMANBURY SQUARE  
S278**

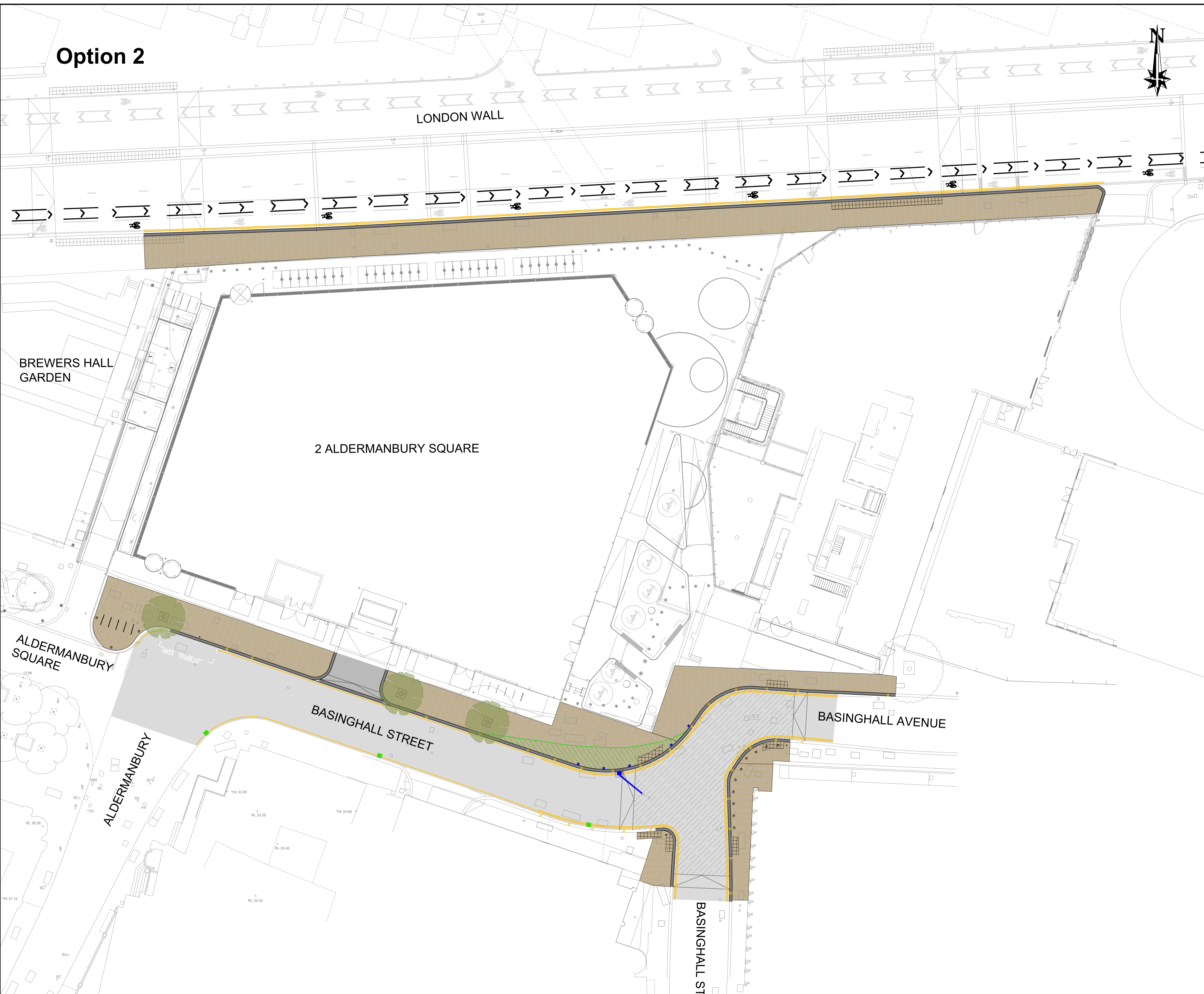
TITLE:  
**GENERAL ARRANGEMENT  
WITH ENHANCED WORKS  
ON LONDON WALL**


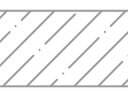



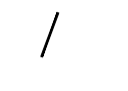

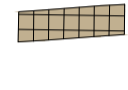







CLIENT:  
**HIGHWAY DESIGN  
AND CONSTRUCTION**  
**DRAFT**  
CITY OF LONDON  
TEL: 020 7606 3030

Sheet: <b>SHEET 1 of 1</b>	<small>THIS MAP IS REPRODUCED FROM ORDNANCE SURVEY MATERIAL WITH THE PERMISSION OF ORDNANCE SURVEY ON BEHALF OF THE CONTROLLER OF HER MAJESTY'S STATIONERY OFFICE © CROWN COPYRIGHT 2016. ALL RIGHTS RESERVED. UNAUTHORISED REPRODUCTION INFRINGES CROWN COPYRIGHT AND MAY LEAD TO PROSECUTION OR CIVIL PROCEEDINGS. CITY OF LONDON 100023243 2016.</small>	
Date: <b>MAY 24</b>		
Designed by: <b>BB</b>		
Checked by:		
Scale & Drawing Size: <b>1:200@A1</b>	Revision: <b>--</b>	Drawing No.: <b>100/16800476/GA/EW</b>



# Option 2



- ### Key
-  Proposed new kerb line
  -  Proposed raised section of carriageway
  -  New Yorkstone paving
  -  Proposed line marking
  -  Proposed replacement tree
  -  Proposed replacement cycle stands
  -  Proposed new C3 removable bollard in NAL socket
  -  Proposed blister tactile paving
  -  Proposed new crossover with crimped mastic surfacing
  -  Proposed carriageway resurfacing
  -  Proposed new drainage catch pit
  -  Proposed new drainage connection
  -  Section of footway to be constructed to carriageway specification
  -  Existing bollard to be retained
  -  Existing sign post to be retained

Rev No.	Date	Description	By
Revision			

PROJECT:  
**2 ALDERMANBURY SQUARE  
 S278**

TITLE:  
**GENERAL ARRANGEMENT  
 WORKING DRAWING**

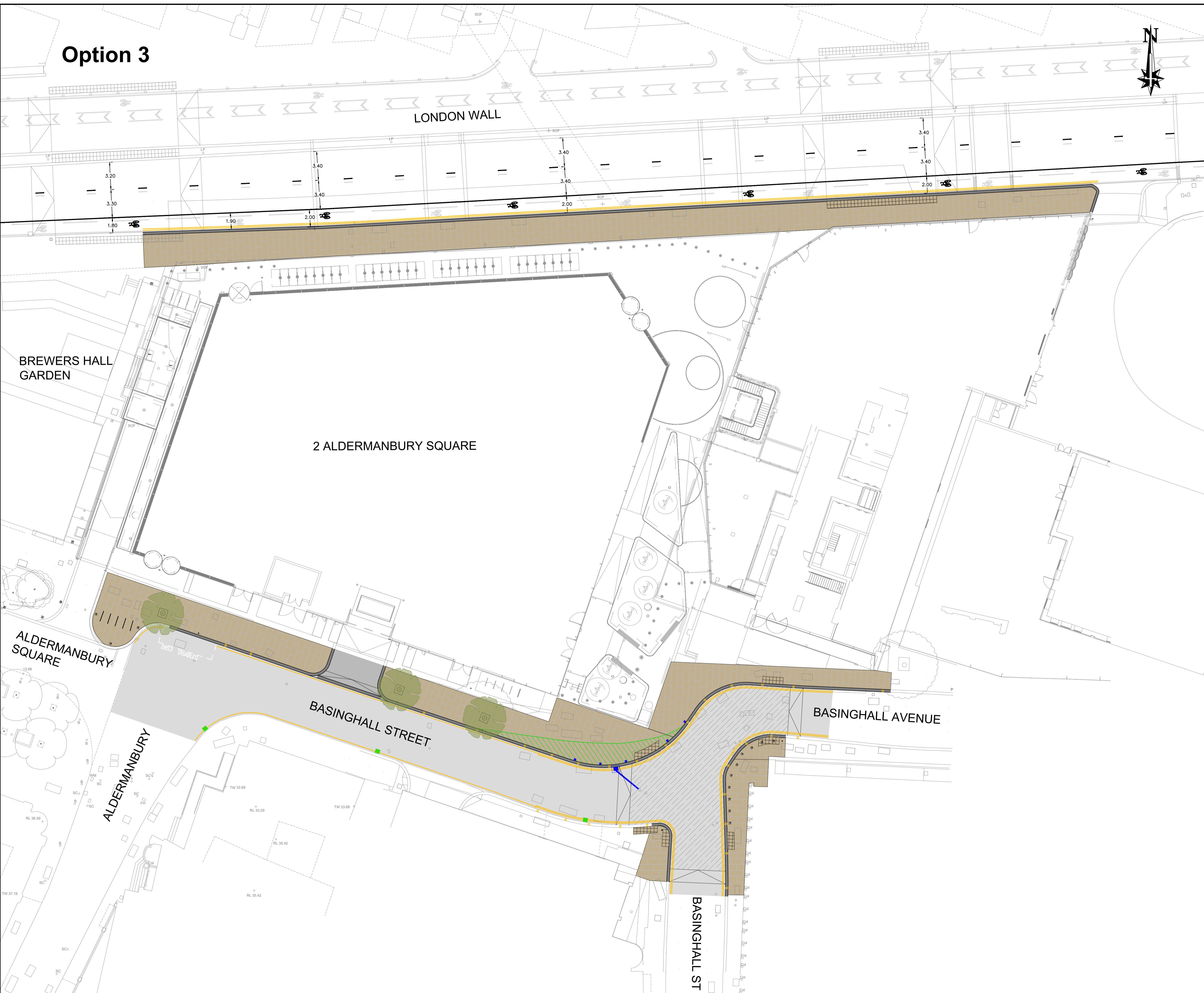
CLIENT:  
**HIGHWAY DESIGN  
 AND CONSTRUCTION**  
 DEPARTMENT OF BUILDINGS & ENVIRONMENT  
 PO BOX 27  
 CROMWELL HOUSE  
 LONDON  
 EC2P 2EJ  
 TEL: 020 7606 3030

Sheet: <b>SHEET 1 of 1</b>	<small>THIS MAP IS REPRODUCED FROM ORDNANCE SURVEY MATERIAL WITH THE PERMISSION OF ORDNANCE SURVEY ON BEHALF OF THE CONTROLLER OF HER MAJESTY'S STATIONERY OFFICE © CROWN COPYRIGHT 2016. ALL RIGHTS RESERVED. UNAUTHORISED REPRODUCTION INFRINGES CROWN COPYRIGHT AND MAY LEAD TO PROSECUTION OR CIVIL PROCEEDINGS. CITY OF LONDON 100023243 2016.</small>
Date: <b>MAY 24</b>	
Designed by: <b>BB</b>	
Checked by:	
Scale & Drawing Size: <b>1:200@A1</b>	Revision: --
Drawing No: <b>100/16800476/GA/CW</b>	





# Option 3



- ### Key
- Proposed new kerb line
  - Proposed raised section of carriageway
  - New Yorkstone paving
  - Proposed line marking
  - Proposed replacement tree
  - Proposed replacement cycle stands
  - Proposed new C3 removable bollard in NAL socket
  - Proposed blister tactile paving
  - Proposed new crossover with crimped mastic surfacing
  - Proposed carriageway resurfacing
  - Proposed new drainage catch pit
  - Proposed new drainage connection
  - Section of footway to be constructed to carriageway specification
  - Existing bollard to be retained
  - Existing sign post to be retained

BREWERS HALL GARDEN

2 ALDERMANBURY SQUARE

ALDERMANBURY SQUARE

BASINGHALL STREET

BASINGHALL AVENUE

ALDERMANBURY

BASINGHALL ST

Rev No.	Date	Description	By
Revision			

PROJECT:  
**2 ALDERMANBURY SQUARE  
S278**

TITLE:  
**GENERAL ARRANGEMENT  
2 LANES IN LONDON WALL**

CLIENT:  
**HIGHWAY DESIGN  
AND CONSTRUCTION**

**DRAFT**

**CITY OF LONDON**

DEPARTMENT OF THE BUILT ENVIRONMENT  
PO BOX 27  
CITY HALL  
LONDON  
EC2P 2EJ  
TEL: 020 7606 3030

Sheet: <b>SHEET 1 of 1</b>	THIS MAP IS REPRODUCED FROM ORDNANCE SURVEY MATERIAL WITH THE PERMISSION OF ORDNANCE SURVEY ON BEHALF OF THE CONTROLLER OF HER MAJESTY'S STATIONERY OFFICE © CROWN COPYRIGHT 2016. ALL RIGHTS RESERVED. UNAUTHORISED REPRODUCTION INFRINGES CROWN COPYRIGHT AND MAY LEAD TO PROSECUTION OR CIVIL PROCEEDINGS. CITY OF LONDON 100023243 2016.	
Date: <b>MAY 24</b>	Designed by: <b>BB</b>	Checked by:
Scale & Drawing Size: <b>1:200@A1</b>	Revision: <b>--</b>	Drawing No: <b>100/16800476/GA/CW2L</b>